

To Radio Station
(60min)







To the Highest Point
(70min)

To the Highest Point

John Adams
Grave
(15min)

To School
(15min)
Eco Trail,
Christians Cave
(40min)

KEY

-  The Square
-  Medical Centre
-  Public Toilets
-  First Aid Kits
-  Coastline
-  Cement Road

(70min) Walking Times

To St Pauls
(70min)

Down Rope +
(80min)

Ships Landing Point
(45min)

Aute Valley,
Tom Block

Adamstown Square
 Government Treasury
 Post Office
 Community Hall
 Museum
 Church
 Public Hall
 Public Toilets
 First Aid Kits
 Telephone
 VHF Radio



WALKING ROUTE
ADAMSTOWN
 PITCAIRN ISLAND

Isaacs Valley Road

Ed's Palva Road

Jack William Road

Jim's Ground Road

Bill's Ground Road

Original Wooden Longboat

The Edge ★+

Hill of Difficulty Road

The Landing

Wreck of the Bounty

Jacks Tatie Road

John Adams Road

Pali Road

Up ha Tank Road

Glenny Road

Top Road

Main Road

Matt's Valley Road

Main Road

Tommy's Road

Medical Centre (5min)

General Store

Police Station

Bounty Canon (5min)

Sugar Cane Mill +

Cultural Centre

Medical Centre (5min)

Generator Shed +

Historic House Site

Cemetery

Park Road

Bounty Bay